







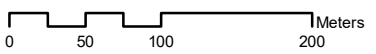
 Buffers / Natural Areas	 Agricultural Land Reserve
 Business Park	 Landscaped Pathways (private property)
 Local Commercial	 Possible Small Urban Plaza (privately owned)
 Existing Church	 View Corridor

**EAST NEWTON BUSINESS PARK LAND USE PLAN**  
 CITY OF SURREY - PLANNING & DEVELOPMENT DEPARTMENT  
 Approved by Council March 3, 1999 Amended 15 August 2022

This map is provided as general reference only. The City of Surrey makes no warranties, express or implied, as to the fitness of the information for any purpose, or to the results obtained by individuals using the information and is not responsible for any action taken in reliance on the information contained herein.