

CITY OF SURREY

BY-LAW NO. 14943

A by-law to amend "Surrey Zoning By-law, 1993, No. 12000,"
as amended.

.....

The Council of the City of Surrey, in open meeting assembled, ENACTS AS FOLLOWS:

1. Surrey Zoning By-law, 1993, No. 12000, as amended, is hereby further amended pursuant to the provisions of Section 903 of the *Local Government Act*, R.S.B.C. 1996, c.323, as amended, by changing the classification of the following parcels of land, presently shown upon the maps designated as the Zoning Maps and marked as Schedule "A" under Part 3 of Surrey Zoning By-law, 1993, No. 12000, as amended, as follows:

FROM: ONE-ACRE RESIDENTIAL ZONE (RA)
TO: SINGLE FAMILY RESIDENTIAL ZONE (RF)

Portion of Parcel Identifier: 012-135-569 South Half Lot 19 Section
10 Township 2 New Westminster District Plan 1361, shown on a
Survey Plan attached hereto and forming part of this by-law as
Schedule A, certified correct by J.G. Cameron, B.C.L.S. on the 13th
day of February, 2003, containing 0.764 hectares and called Block A:

(Portion of 6071 - 148 Street)

FROM: ONE-ACRE RESIDENTIAL ZONE (RA)
TO: SINGLE FAMILY RESIDENTIAL 12 ZONE (RF-12)

Portion of Parcel Identifier: 012-135-569 South Half Lot 19 Section
10 Township 2 New Westminster District Plan 1361, shown on a
Survey Plan attached hereto and forming part of this by-law as
Schedule A, certified correct by J.G. Cameron, B.C.L.S. on the 13th
day of February, 2003, containing 0.171 hectares and called Block B:

(Portion of 6071 - 148 Street)

2. This By-law shall be cited for all purposes as "Surrey Zoning By-law, 1993, No. 12000, Amendment By-law, 2003, No. 14943"

PASSED FIRST AND SECOND READING on the 17th day of February, 2003.

PUBLIC HEARING HELD thereon on the 24th day of March, 2003.

PASSED THIRD READING on the 24th day of March, 2003.

RECONSIDERED AND FINALLY ADOPTED, signed by the Mayor and Clerk, and sealed with the Corporate Seal on the 14th day of July, 2008.

_____MAYOR

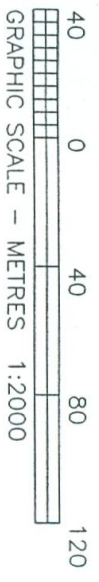
_____CLERK

h:\by-laws\adopted bylaws\2008\14943.blw.doc
TM 6/18/10 11:39 AM

SCHEDULE A

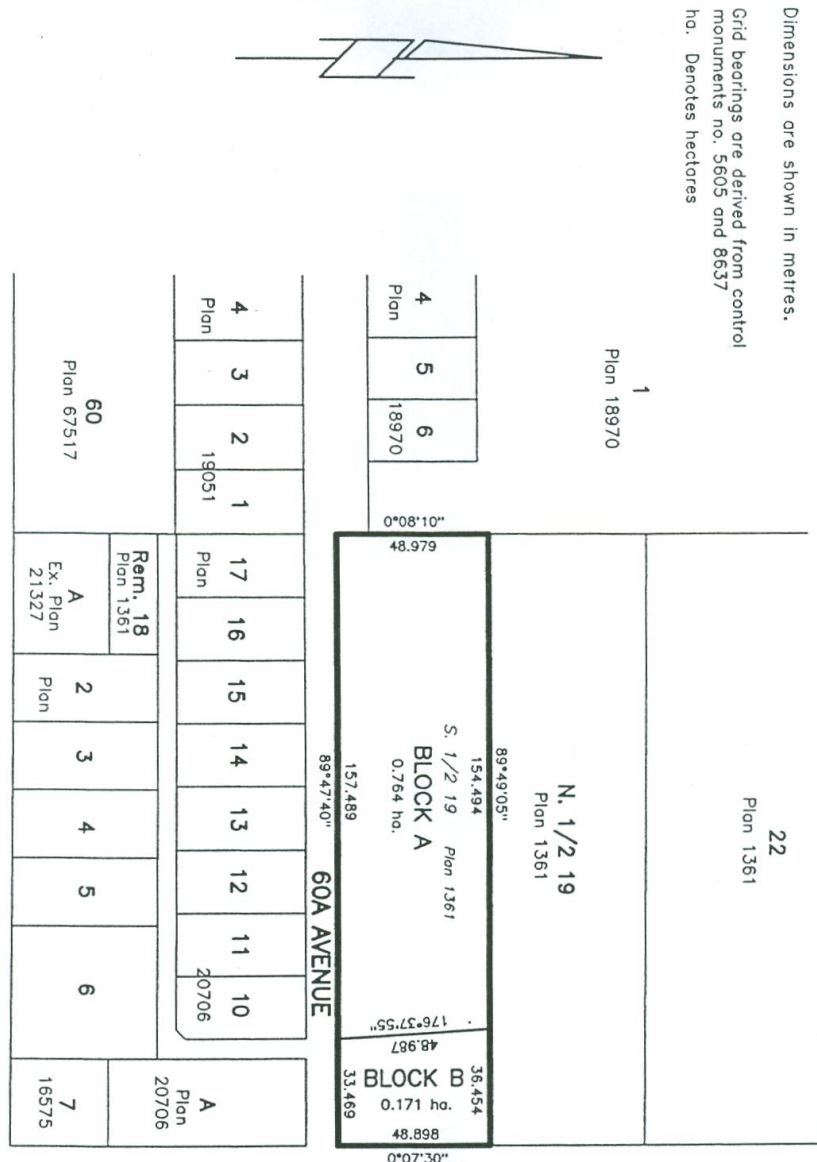

COMPILED PLAN TO ACCOMPANY CITY OF SURREY REZONING BYLAW NO. 19943
 OF THE SOUTH HALF OF LOT 19, SECTION 10, TOWNSHIP 2, N.W.D., PLAN 1361

City of Surrey BCGS 92G.016



Dimensions are shown in metres.

Grid bearings are derived from control monuments no. 5605 and 8537
 ha. Denotes hectares



Cameron Land Surveying Ltd.
 B.C. Land Surveyors
 Unit 203-6333-148th St.
 Surrey, B.C. V3S 3C3
 Phone: 597-3777
 Fax: 597-3783

60th AVENUE
 This plan lies within the Greater
 Vancouver Regional District.

Certified correct this 13th day
 of February, 2003.

 B.C.L.S.
 File: 4030