

CITY OF SURREY

BY-LAW NO. 16086

A by-law to amend the provisions of "Surrey Official
Community Plan By-law, 1996, No. 12900," as amended.
.....

The Council of the City of Surrey, in open meeting assembled, ENACTS AS FOLLOWS:

1. That portion of the map designated as Schedule A. Land Use Designation Map, Division A of "Surrey Official Community Plan By-law, 1996, No. 12900," as amended as shown outlined black on the plan attached hereto and designated as "Amendment to Schedule A, Land Use Designation Map" is hereby amended as follows:

FROM: MULTIPLE RESIDENTIAL (RM)
TO: URBAN (URB)

Parcel Identifier: 006-432-646
Lot 39 Section 10 Township 2 New Westminster District Plan 49544

(5858 - 150 Street)

Parcel Identifier: 006-432-701
Lot 40 Section 10 Township 2 New Westminster District Plan 49544

(15040 - 59 Avenue)

Parcel Identifier: 008-170-100
Lot 41 Section 10 Township 2 New Westminster District Plan 49544

(15062 - 59 Avenue)

2. This By-law shall be cited for all purposes as "Surrey Official Community Plan By-law, 1996, No. 12900, No. 142 Amendment By-law, 2006, No. 16086."

PASSED FIRST AND SECOND READING on the 11th day of September, 2006.

PUBLIC HEARING HELD thereon on the 25th day of September, 2006.

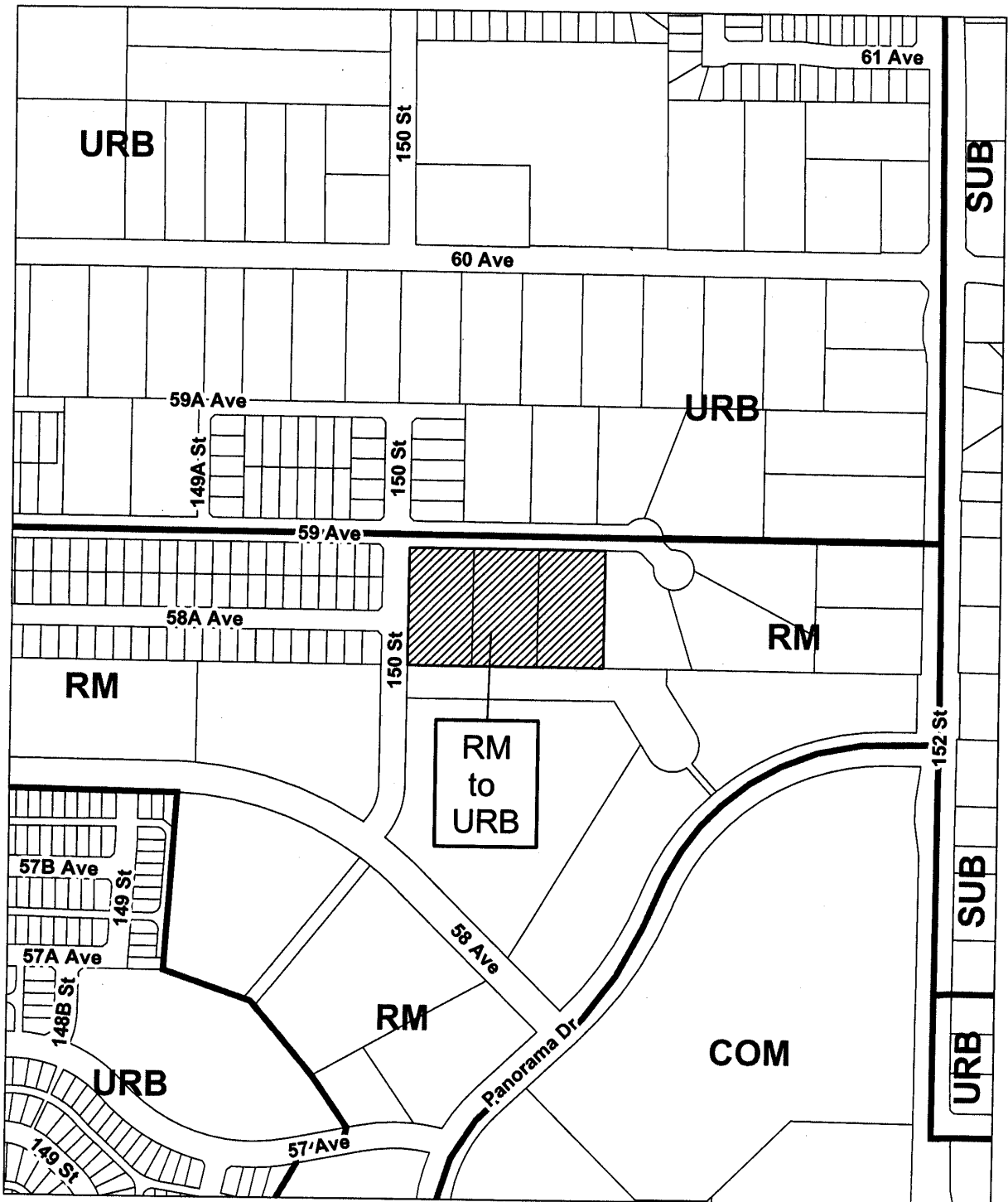
PASSED THIRD READING on the 25th day of September, 2006.



RECONSIDERED AND FINALLY ADOPTED, signed by the Mayor and Clerk, and sealed with the Corporate Seal on the 26th day of June, 2007.

_____ MAYOR

_____ CLERK

h:\by-laws\adopted bylaws\2007\16086.doc
M 6/17/10 10:34 AM



| | |
|---|---|
|  <p>SURREY CITY OF PARKS</p> | <h2 style="text-align: center;">OCP Amendment</h2> <p style="text-align: center;">Proposed amendment from Multiple Residential to Urban</p> <div style="text-align: right;">  </div> |
|---|---|