

CITY OF SURREY

BY-LAW NO. 17151

A by-law to amend the provisions of "Surrey Official  
Community Plan By-law, 1996, No. 12900," as amended.

.....

The Council of the City of Surrey, in open meeting assembled, ENACTS AS FOLLOWS:

1. That portion of the map designated as Schedule A. Land Use Designation Map, Division A of "Surrey Official Community Plan By-law, 1996, No. 12900," as amended as shown outlined black on the plan attached hereto and designated as "Amendment to Schedule A, Land Use Designation Map" is hereby amended as follows:

FROM: SUBURBAN (SUB)

TO: URBAN (URB)

Portion of Parcel Identifier: 003-648-133

Lot 1, Except: Firstly: The West 165 feet Secondly: Part Subdivided by Plan 37342, Section 32 Block 1 North Range 1 West New Westminster District Plan 9374

Portion of 17480 - 4 Avenue

2. This By-law shall be cited for all purposes as "Surrey Official Community Plan By-law, 1996, No. 12900, No. 260 Amendment By-law, 2010, No. 17151."

PASSED FIRST AND SECOND READING on the 22nd day March of, 2010.

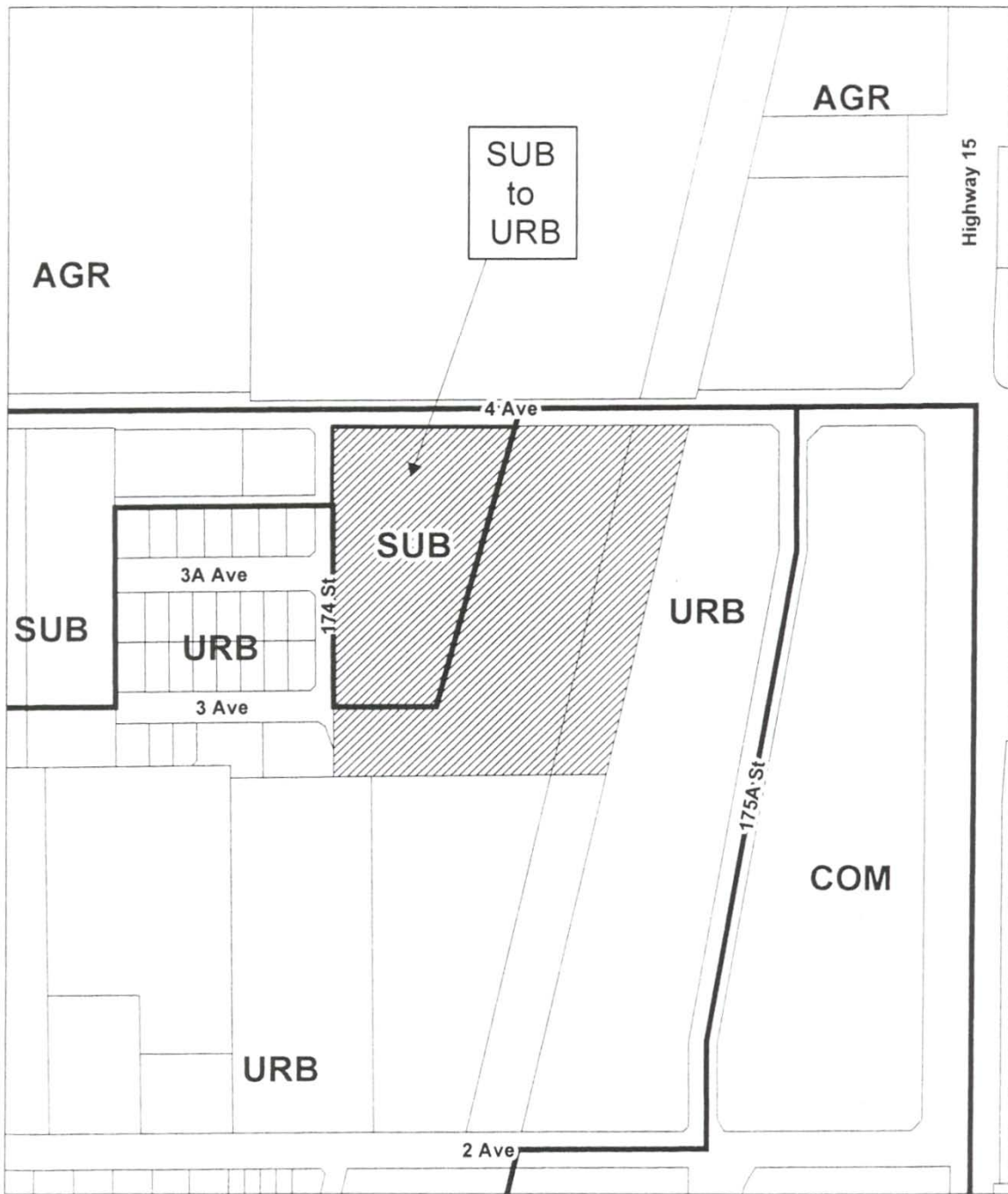
PUBLIC HEARING HELD thereon on the 12th day of April, 2010.



PASSED THIRD READING on the 17th day of May, 2010.

RECONSIDERED AND FINALLY ADOPTED, signed by the Mayor and Clerk, and sealed with the Corporate Seal on the 29th day of July, 2010.

\_\_\_\_\_MAYOR

\_\_\_\_\_CLERK



 <p>CITY OF <b>SURREY</b> the future lives here</p>	<h3>OCP Amendment</h3> <p>Proposed amendment from Suburban to Urban</p>	 <p>N</p>
--	---	--