

CITY OF SURREY

BY-LAW NO. 17334

A by-law to amend the provisions of "Surrey Official
Community Plan By-law, 1996, No. 12900," as amended.
.....

The Council of the City of Surrey, in open meeting assembled, ENACTS AS FOLLOWS:

1. That portion of the map designated as Schedule A. Land Use Designation Map, Division A of "Surrey Official Community Plan By-law, 1996, No. 12900," as amended as shown outlined black on the plan attached hereto and designated as "Amendment to Schedule A, Land Use Designation Map" is hereby amended as follows:

FROM: SUBURBAN (SUB)

TO: URBAN (URB)

Parcel Identifier: 000-915-319
Lot 4 Section 24 Township 1 New Westminster District Plan 68735

2. This By-law shall be cited for all purposes as "Surrey Official Community Plan By-law, 1996, No. 12900, No. 279 Amendment By-law, 2010, No. 17334."

PASSED FIRST AND SECOND READING on the 13th day of December, 2010.

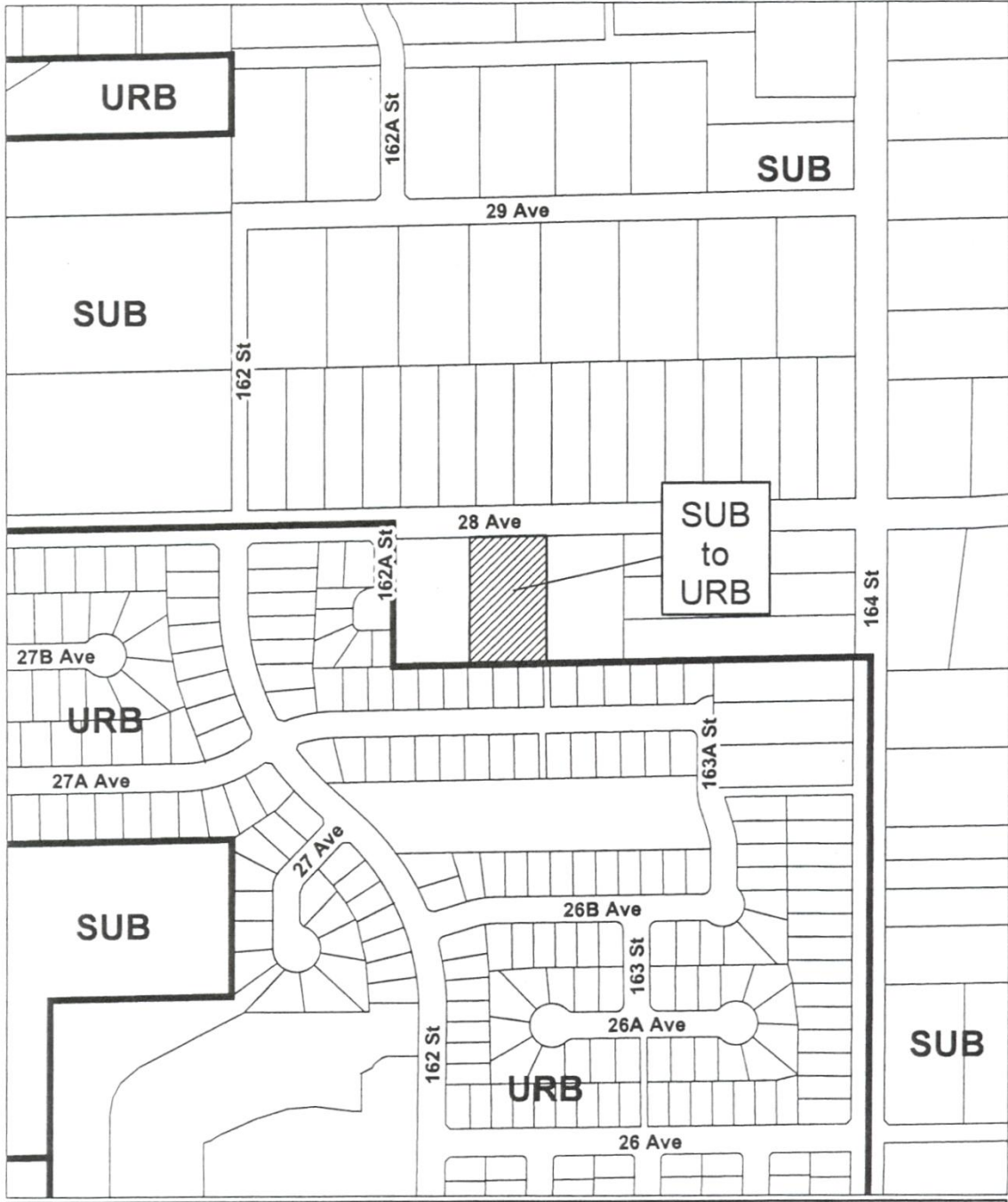
PUBLIC HEARING HELD thereon on the 10th day of January, 2011.


PASSED THIRD READING on the 10th day of January, 2011.

RECONSIDERED AND FINALLY ADOPTED, signed by the Mayor and Clerk, and sealed with the Corporate Seal on the 9th day of May, 2011.


_____MAYOR

_____CLERK



 **CITY OF SURREY**
the future lives here.

OCP Amendment
Proposed amendment from Suburban to Urban

 N