

CITY OF SURREY

BY-LAW NO. 17398

A by-law to amend the provisions of "Surrey Official  
Community Plan By-law, 1996, No. 12900," as amended.

.....

The Council of the City of Surrey, in open meeting assembled, ENACTS AS FOLLOWS:

1. That portion of the map designated as Schedule A. Land Use Designation Map, Division A of "Surrey Official Community Plan By-law, 1996, No. 12900," as amended as shown outlined black on the plan attached hereto and designated as "Amendment to Schedule A, Land Use Designation Map" is hereby amended as follows:

FROM: SUBURBAN (SUB)

TO: URBAN (URB)

Parcel Identifier: 007-484-950

North West 168 Feet By 660 Feet Lot 10 Except: North 33 Feet, South West Quarter Section 8 Township 2 New Westminster District Plan 1577 Having a frontage of 168 feet on the North Boundary and 660 feet on the West Boundary of said Lot.

(13108 - 60 Avenue)

2. This By-law shall be cited for all purposes as "Surrey Official Community Plan By-law, 1996, No. 12900, No. 287 Amendment By-law, 2011, No. 17398."

PASSED FIRST AND SECOND READING on the 18th day of April, 2011.

PUBLIC HEARING HELD thereon on the 9th day of May, 2011.

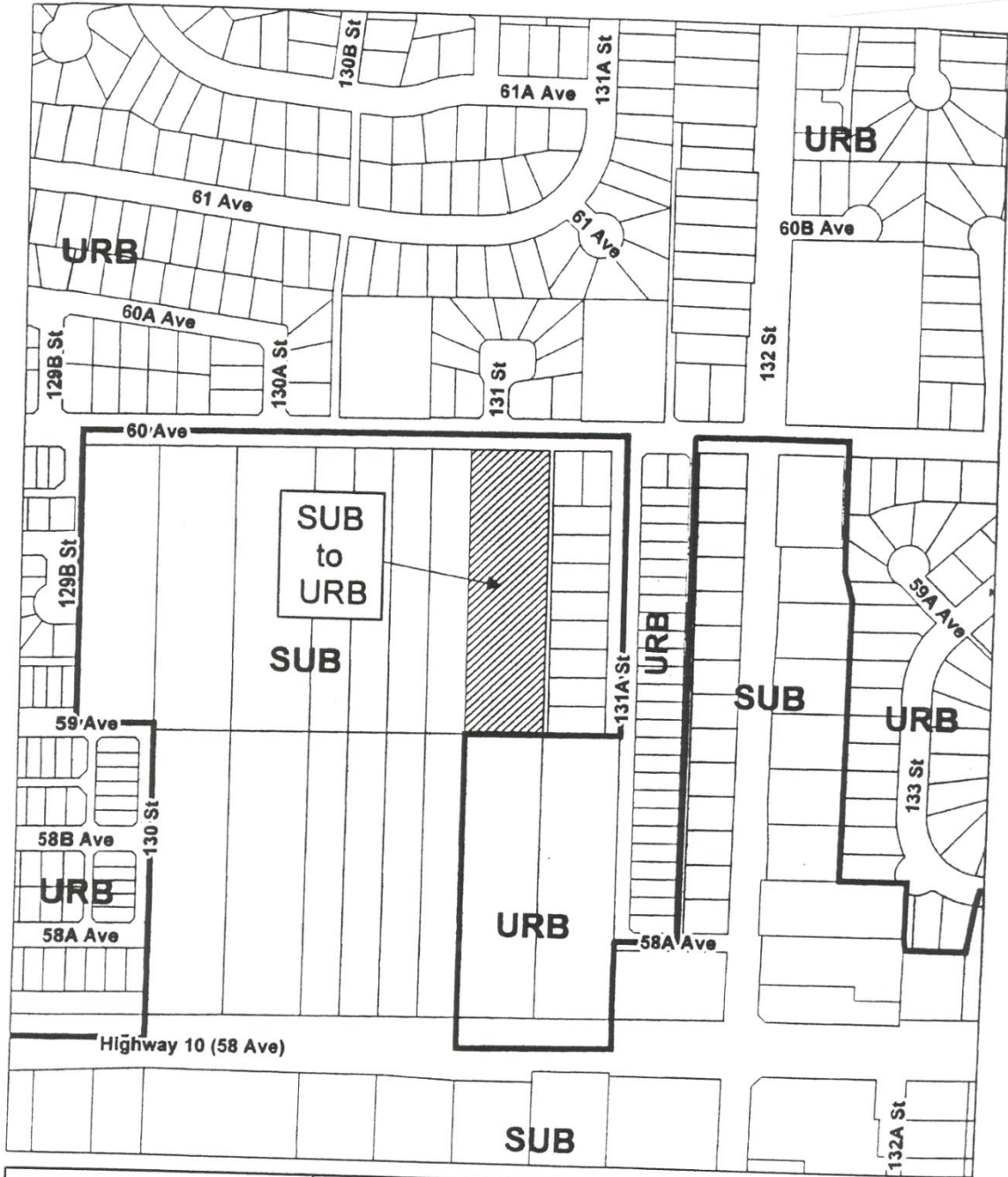
PASSED THIRD READING on the 9th day of May, 2011.



RECONSIDERED AND FINALLY ADOPTED, signed by the Mayor and Clerk, and sealed with the Corporate Seal on the 9th day of July, 2012.

\_\_\_\_\_MAYOR

\_\_\_\_\_CLERK

SCHEDULE A



 <p><b>CITY OF SURREY</b> the future lives here.</p>	<p><b>OCP Amendment</b> Proposed amendment from Suburban to Urban</p>	
---	---	---