

CITY OF SURREY

BY-LAW NO. 17641

A by-law to amend the provisions of "Surrey Official
Community Plan By-law, 1996, No. 12900," as amended.
.....

The Council of the City of Surrey, in open meeting assembled, ENACTS AS FOLLOWS:

1. That portion of the map designated as Schedule A. Land Use Designation Map, Division A of "Surrey Official Community Plan By-law, 1996, No. 12900," as amended as shown outlined black on the plan attached hereto and designated as "Amendment to Schedule A, Land Use Designation Map" is hereby amended as follows:

FROM: SUBURBAN

TO: URBAN

Parcel Identifier: 005-654-840

Lot 65 Section 21 Township 8 New Westminster District Plan 58169

(7241 - 192 Street)

2. This By-law shall be cited for all purposes as "Surrey Official Community Plan By-law, 1996, No. 12900, No. 319 Amendment By-law, 2012, No. 17641."

PASSED FIRST AND SECOND READING on the 23rd day of April, 2012.

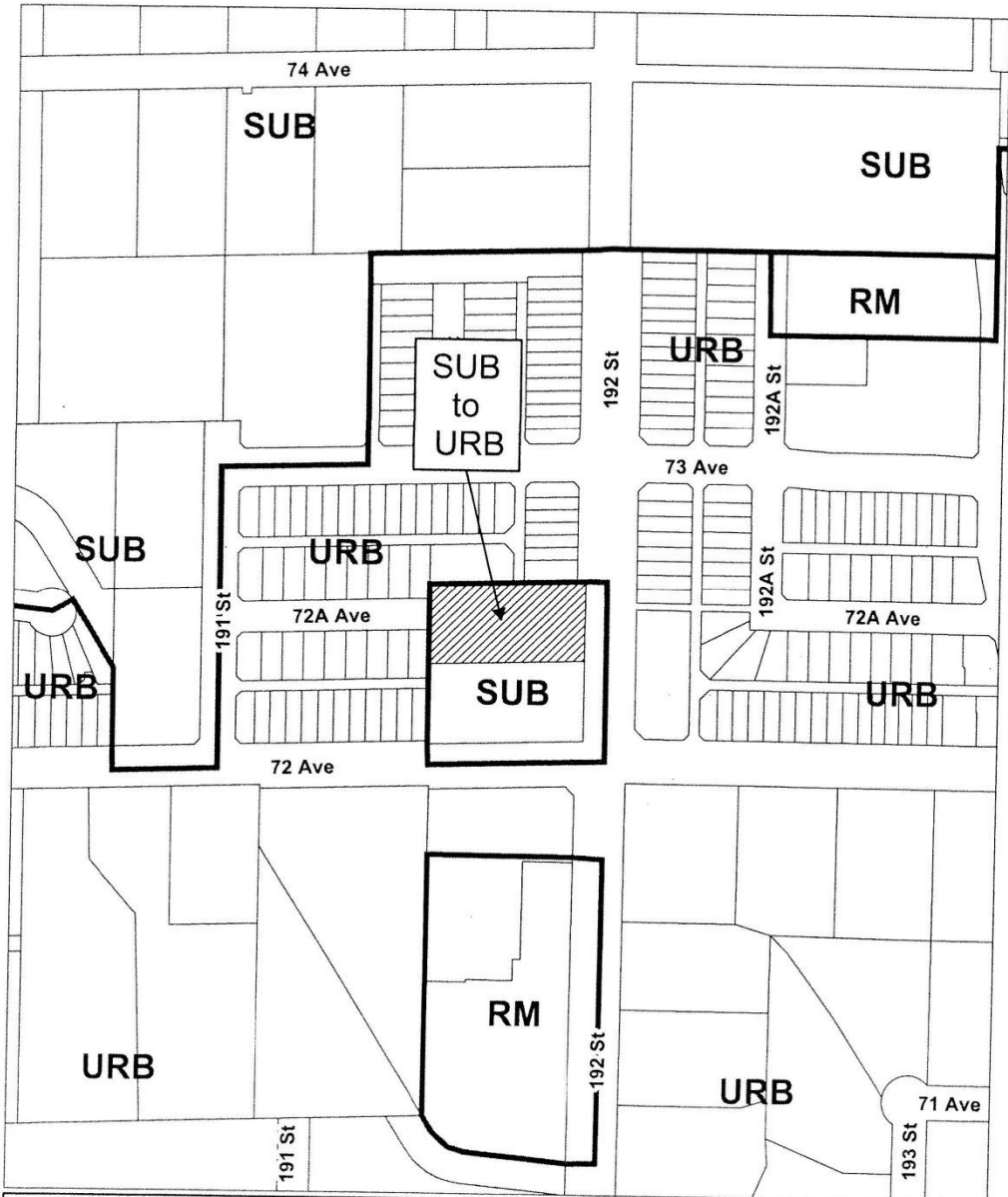
PUBLIC HEARING HELD thereon on the 7th day of May, 2012.



PASSED THIRD READING on the 7th day of May, 2012.

RECONSIDERED AND FINALLY ADOPTED, signed by the Mayor and Clerk, and sealed with the Corporate Seal on the 26th day of July, 2012.

_____MAYOR

_____CLERK



 <p>CITY OF SURREY the future lives here.</p>	<p>OCP Amendment Proposed amendment from Suburban to Urban</p>	 <p>N</p>
--	--	--