

CITY OF SURREY

BY-LAW NO. 17643

A by-law to amend the provisions of "Surrey Official
Community Plan By-law, 1996, No. 12900," as amended.
.....

The Council of the City of Surrey, in open meeting assembled, ENACTS AS FOLLOWS:

1. That portion of the map designated as Schedule A. Land Use Designation Map, Division A of "Surrey Official Community Plan By-law, 1996, No. 12900," as amended, as shown outlined black on the plan attached hereto and designated as "Amendment to Schedule A, Land Use Designation Map" is hereby amended as follows:

FROM: SUBURBAN (SUB)
TO: URBAN (URB)

Parcel Identifier: 005-214-751
Lot 28 Section 22 Township 8 New Westminster District Plan 54310

(19565 - 72 Avenue)

2. This By-law shall be cited for all purposes as "Surrey Official Community Plan By-law, 1996, No. 12900, No. 320 Amendment By-law, 2012, No. 17643."


PASSED FIRST READING on the 23rd day of April, 2012.

PASSED SECOND READING on the 23rd day of April, 2012.

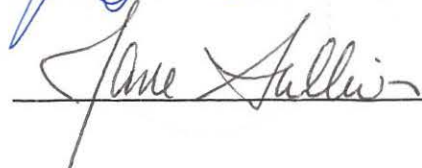
PUBLIC HEARING HELD thereon on the 7th day of May, 2012.

PASSED THIRD READING on the 7th day of May, 2012.

RECONSIDERED AND FINALLY ADOPTED, signed by the Mayor and Clerk, and sealed with the Corporate Seal on the 7th day of July, 2014.

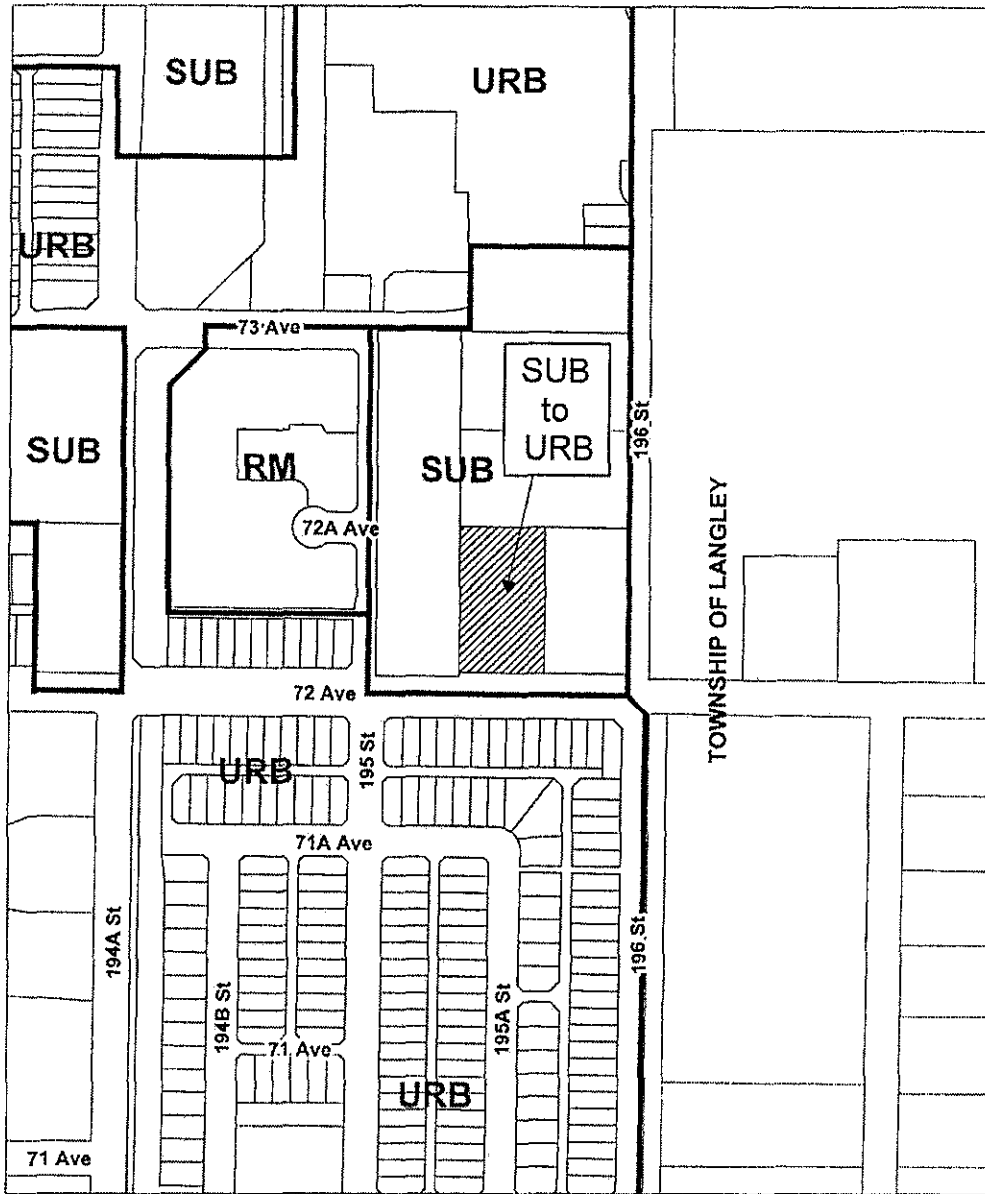


MAYOR



CLERK

SCHEDULE A



OCP Amendment

Proposed amendment from Suburban to Urban

