

CITY OF SURREY

BY-LAW NO. 17670

A by-law to amend the provisions of "Surrey Official  
Community Plan By-law, 1996, No. 12900," as amended.  
.....

The Council of the City of Surrey, in open meeting assembled, ENACTS AS FOLLOWS:

1. That portion of the map designated as Schedule A. Land Use Designation Map, Division A of "Surrey Official Community Plan By-law, 1996, No. 12900," as amended as shown outlined black on the plan attached hereto and designated as "Amendment to Schedule A, Land Use Designation Map" is hereby amended as follows:

FROM: URBAN (URB)  
TO: COMMERCIAL (COM)

Parcel Identifier: 004-953-819  
Lot 263 Except PCL L (Plan LMP 3171) Section 32 Township 2 New Westminster District  
Plan 51676

(12859 - 88 Avenue)

2. This By-law shall be cited for all purposes as "Surrey Official Community Plan By-law, 1996, No. 12900, No. 324 Amendment By-law, 2012, No. 17670"

PASSED FIRST READING on the 28th day of May, 2012.

PASSED SECOND READING on the 28th day of May, 2012.

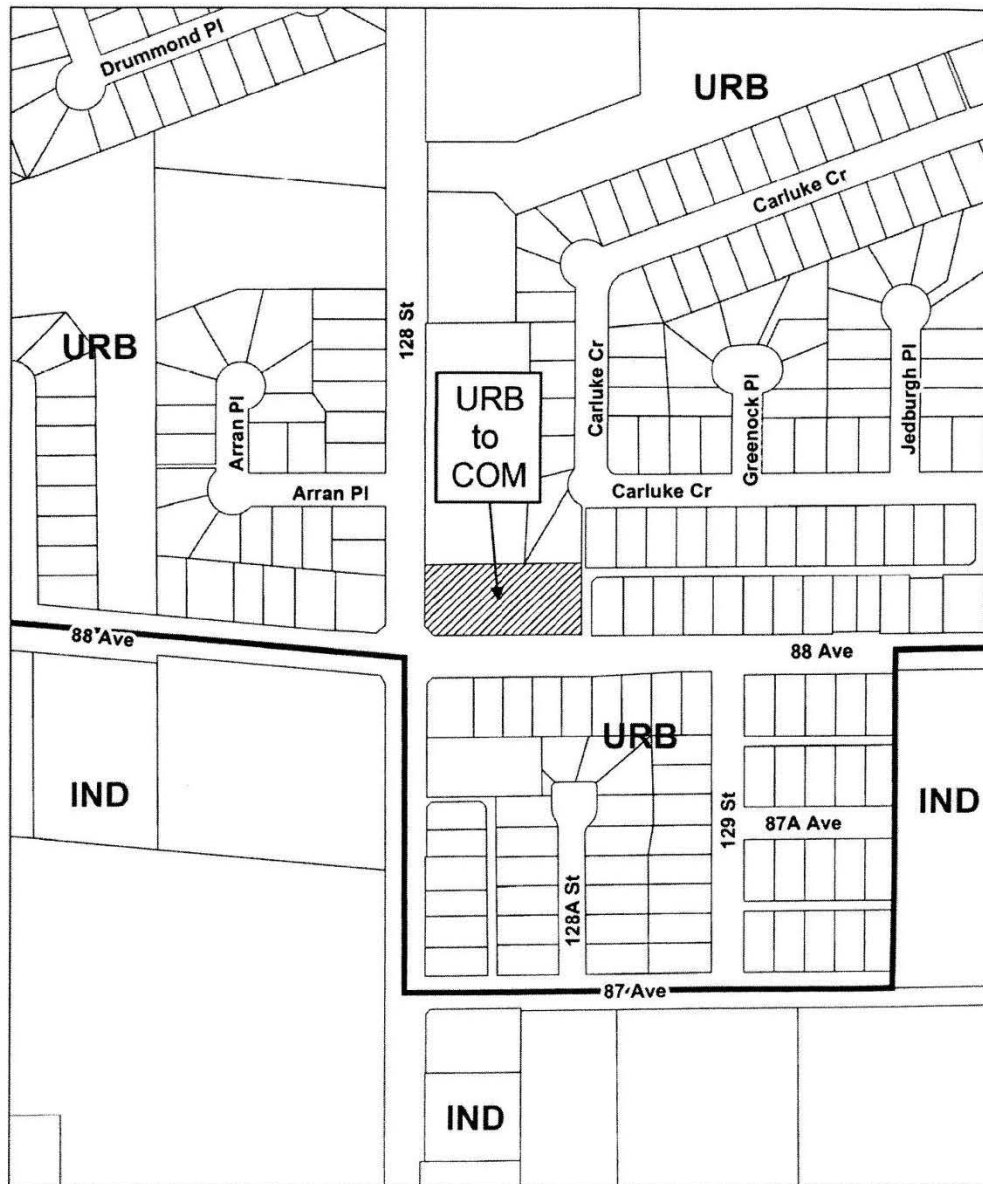
PUBLIC HEARING HELD thereon on the 11th day of June, 2012.



PASSED THIRD READING on the 11th day of June, 2012.

RECONSIDERED AND FINALLY ADOPTED, signed by the Mayor and Clerk, and sealed with the  
Corporate Seal on the 29th day of July, 2013.

\_\_\_\_\_MAYOR

\_\_\_\_\_CLERK



|   |  |   |
|---|--|---|
|  | <p>OCP Amendment<br/>Proposed amendment from Urban to Commercial</p> |  |
|---|--|---|