

CITY OF SURREY

BY-LAW NO. 17901

A by-law to amend the provisions of "Surrey Official
Community Plan By-law, 1996, No. 12900," as amended.
.....

The Council of the City of Surrey ENACTS AS FOLLOWS:

1. That portion of the map designated as Schedule A. Land Use Designation Map, Division A of "Surrey Official Community Plan By-law, 1996, No. 12900," as amended, as shown outlined black on the plan attached hereto and designated as "Amendment to Schedule A, Land Use Designation Map" is hereby amended as follows:

FROM: SUBURBAN (SUB)

TO: URBAN (URB)

Parcel Identifier: 007-245-688

Lot 38 Section 13 Township 1 New Westminster District Plan 35858

(16704 - 23 Avenue)

Parcel Identifier: 002-691-256

Lot 78 Section 13 Township 1 New Westminster District Plan 61193

(2219 - 168 Street)

Parcel Identifier: 002-691-230

Lot 77 Section 13 Township 1 New Westminster District Plan 61193

(2261 - 168 Street)

Parcel Identifier: 000-538-892

Lot 79 Section 13 Township 1 New Westminster District Plan 63183

(2197 - 168 Street)

Parcel Identifier: 000-538-906

Lot 80 Section 13 Township 1 New Westminster District Plan 63183

(16695 Edgewood Drive)

2. This By-law shall be cited for all purposes as "Surrey Official Community Plan By-law, 1996, No. 12900, No. 349 Amendment By-law, 2013, No. 17901"


PASSED FIRST READING on the 8th day of April, 2013.

PASSED SECOND READING on the 8th day of April, 2013.


PUBLIC HEARING HELD thereon on the 22nd day of April, 2013.

PASSED THIRD READING on the 22nd day of April, 2013.

RECONSIDERED AND FINALLY ADOPTED, signed by the Mayor and Clerk, and sealed with the Corporate Seal on the 7th day of October, 2013.



MAYOR

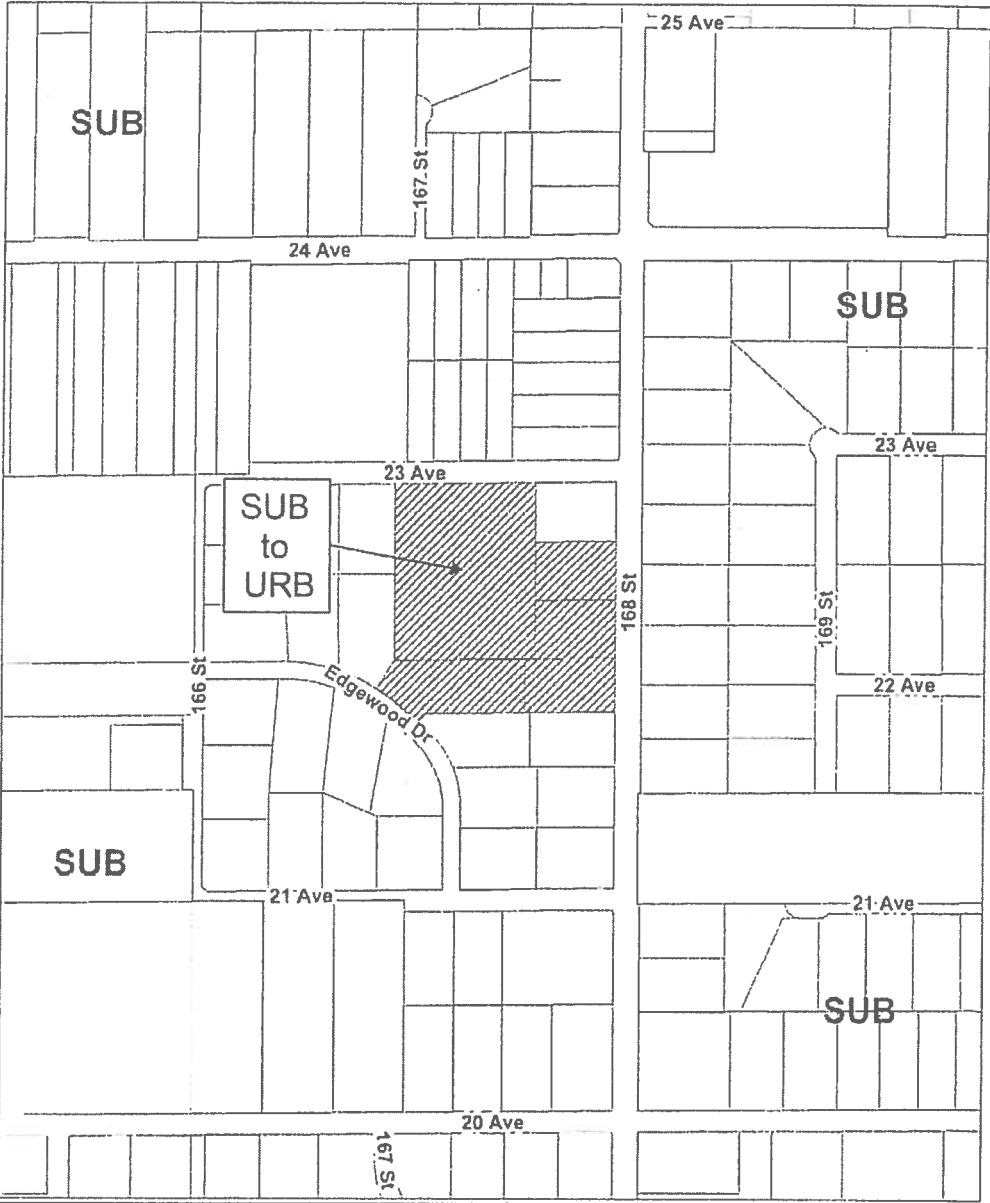




CLERK

h:\clerks\by-laws\bylaw library\adopted\17000\17900\byl 17901.docx



SCHEDULE A



	<p>OCP Amendment Proposed amendment from Suburban to Urban</p>	
---	--	---