

CITY OF SURREY

BY-LAW NO. 17923

A by-law to amend "Surrey Zoning By-law, 1993, No. 12000,"  
as amended.

.....

The Council of the City of Surrey ENACTS AS FOLLOWS:

1. Surrey Zoning By-law, 1993, No. 12000, as amended, is hereby further amended pursuant to the provisions of Section 903 of the *Local Government Act*, R.S.B.C. 1996, c.323, as amended, by changing the classification of the following parcels of land, presently shown upon the maps designated as the Zoning Maps and marked as Schedule "A" under Part 3 of Surrey Zoning By-law, 1993, No. 12000, as amended, as follows:

FROM: ONE-ACRE RESIDENTIAL ZONE (RA)  
TO: SINGLE FAMILY RESIDENTIAL (12) ZONE (RF-12)

Parcel Identifier: 009-723-455  
Lot "G" Except: Part Dedicated Road on Plan BCP16139 Section 18 Township 8 New  
Westminster District Plan 12603

(17267 - 64 Avenue)

2. This By-law shall be cited for all purposes as "Surrey Zoning By-law, 1993, No. 12000, Amendment By-law, 2013, No. 17923"


PASSED FIRST READING on the 22nd day of April, 2013.


PASSED SECOND READING on the 22nd day of April, 2013.


PUBLIC HEARING HELD thereon on the 6th day of May, 2013.

PASSED THIRD READING on the 6th day of May, 2013.

RECONSIDERED AND FINALLY ADOPTED, signed by the Mayor and Clerk, and sealed with the Corporate Seal on the 16th day of December, 2013.



  
MAYOR

  
CLERK