

CITY OF SURREY

BY-LAW NO. 17952

A by-law to amend the provisions of "Surrey Official  
Community Plan By-law, 1996, No. 12900," as amended.

.....

The Council of the City of Surrey ENACTS AS FOLLOWS:

1. That portion of the map designated as Schedule A. Land Use Designation Map, Division A of "Surrey Official Community Plan By-law, 1996, No. 12900," as amended, shown as hatched and labeled Schedule A on the plan attached hereto and designated as "Amendment to Schedule A, Land Use Designation Map" is hereby amended as follows:

FROM: SUBURBAN (SUB)

TO: URBAN (URB)

Parcel Identifier: 009-703-187

Lot 1 Section 23 Township 1 New Westminster District Plan 12459

(3107 - 160 Street)

Parcel Identifier: 008-631-565

Lot 42 Section 23 Township 1 New Westminster District Plan 39535

(3087 - 160 Street)

2. This By-law shall be cited for all purposes as "Surrey Official Community Plan By-law, 1996, No. 12900, No. 356 Amendment By-law, 2013, No. 17952"


PASSED FIRST READING on the 27th day of May, 2013.

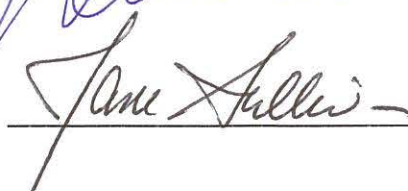
PASSED SECOND READING on the 27th day of May, 2013.

PUBLIC HEARING HELD thereon on the 17th day of June, 2013.

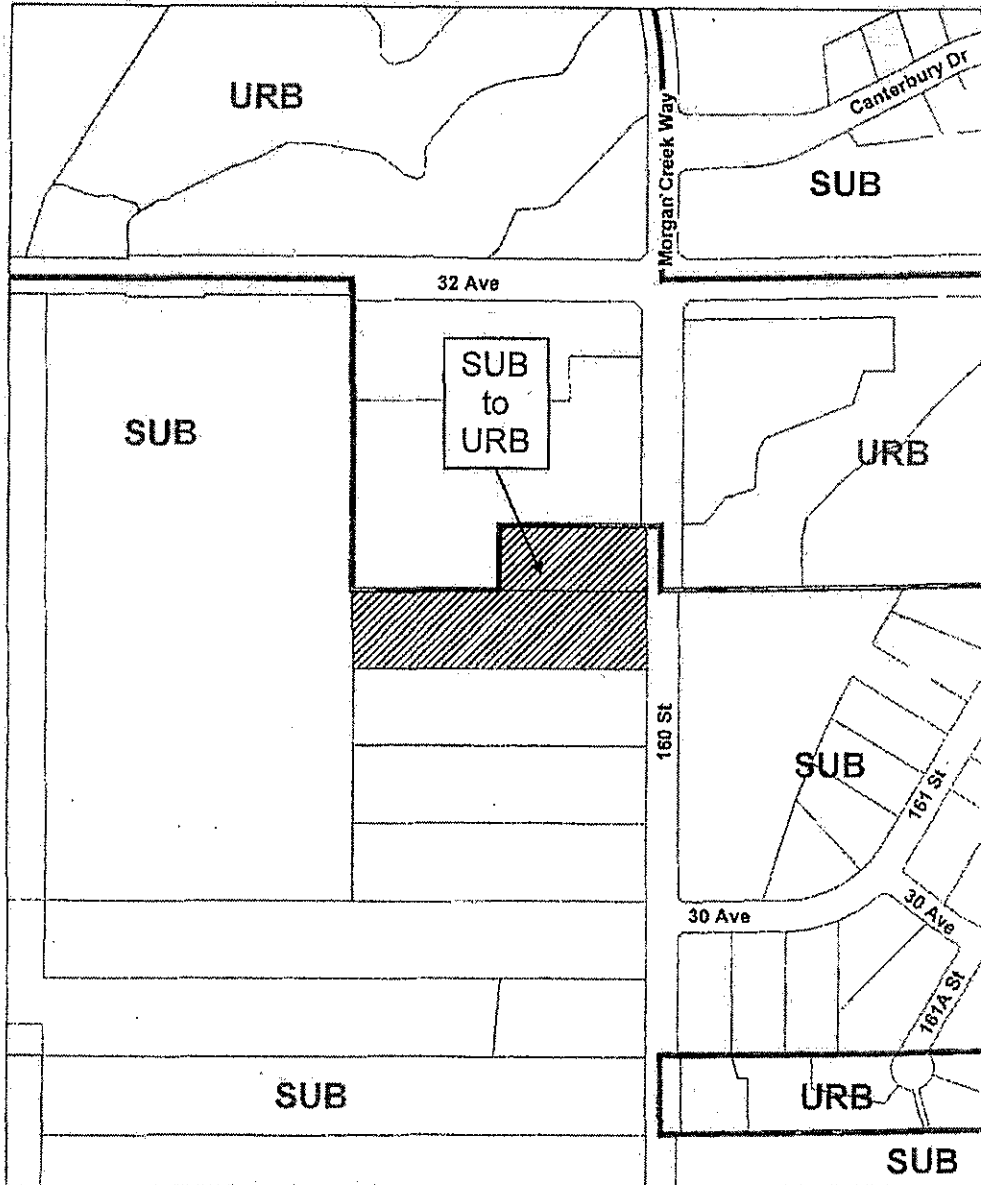
PASSED THIRD READING on 17th day of June, 2013.



RECONSIDERED AND FINALLY ADOPTED, signed by the Mayor and Clerk, and sealed with the Corporate Seal on the 23rd day of June, 2014.

  
\_\_\_\_\_  
MAYOR

  
\_\_\_\_\_  
CLERK

SCHEDULE A



 <p><b>CITY OF SURREY</b> the future lives here.</p>	<p><b>OCP Amendment</b> Proposed amendment from Suburban to Urban</p>  <p>N.</p>
---	---