

CITY OF SURREY

BY-LAW NO. 17972

A by-law to amend "Surrey Zoning By-law, 1993, No. 12000,"
as amended.

.....

The Council of the City of Surrey ENACTS AS FOLLOWS:

1. Surrey Zoning By-law, 1993, No. 12000, as amended, is hereby further amended pursuant to the provisions of Section 903 of the *Local Government Act*, R.S.B.C. 1996, c.323, as amended, by changing the classification of the following parcels of land, presently shown upon the maps designated as the Zoning Maps and marked as Schedule "A" under Part 3 of Surrey Zoning By-law, 1993, No. 12000, as amended, as follows:

FROM: DUPLEX RESIDENTIAL ZONE (RM-D)
TO: SINGLE FAMILY RESIDENTIAL ZONE (RF)

Parcel Identifier: 023-254-297

Strata Lot 1 Section 26 Township 2 New Westminster District Strata Plan LMS2196
Together with an interest in the common property in proportion to the unit entitlement of the Strata Lot
as shown on Form 1

(8136 - 156 Street)

Parcel Identifier: 023-254-301

Strata Lot 2 Section 26 Township 2 New Westminster District Strata Plan LMS2196
Together with an interest in the common property in proportion to the unit entitlement of the Strata Lot
as shown on Form 1

(8138 - 156 Street)

2. This By-law shall be cited for all purposes as "Surrey Zoning By-law, 1993, No. 12000, Amendment By-law, 2013, No. 17972"



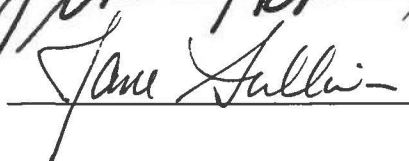
PASSED FIRST READING on the 17th day of June, 2013.

PASSED SECOND READING on the 17th day of June, 2013.

PUBLIC HEARING HELD thereon on the 8th day of July, 2013.

PASSED THIRD READING on the 8th day of July, 2013.

RECONSIDERED AND FINALLY ADOPTED, signed by the Mayor and Clerk, and sealed with the Corporate Seal on the 7th day of March, 2016.



MAYOR

CLERK