

CITY OF SURREY

BY-LAW NO. 17978

A by-law to amend the provisions of "Surrey Official
Community Plan By-law, 1996, No. 12900," as amended.

.....
The Council of the City of Surrey ENACTS AS FOLLOWS:

1. That portion of the map designated as Schedule A. Land Use Designation Map, Division A of "Surrey Official Community Plan By-law, 1996, No. 12900," as amended, as shown hatched and on the plan attached hereto labeled Schedule A, and designated as "Amendment to Schedule A, Land Use Designation Map" is hereby amended as follows:

FROM: SUBURBAN (SUB)
TO: URBAN (URB)

Parcel Identifier: 002-691-221

Lot 76 Section 13 Township 1 New Westminster District Plan 61193

(16768 - 23 Avenue)

2. This By-law shall be cited for all purposes as "Surrey Official Community Plan By-law, 1996, No. 12900, No. 359 Amendment By-law, 2013, No. 17978"


PASSED FIRST READING on the 17th day of June, 2013.

PASSED SECOND READING on the 17th day of June, 2013.


PUBLIC HEARING HELD thereon on the 8th day of July, 2013.

PASSED THIRD READING on the 8th day of July, 2013.

RECONSIDERED AND FINALLY ADOPTED, signed by the Mayor and Clerk, and sealed with the Corporate Seal on the 16th day of December, 2013.

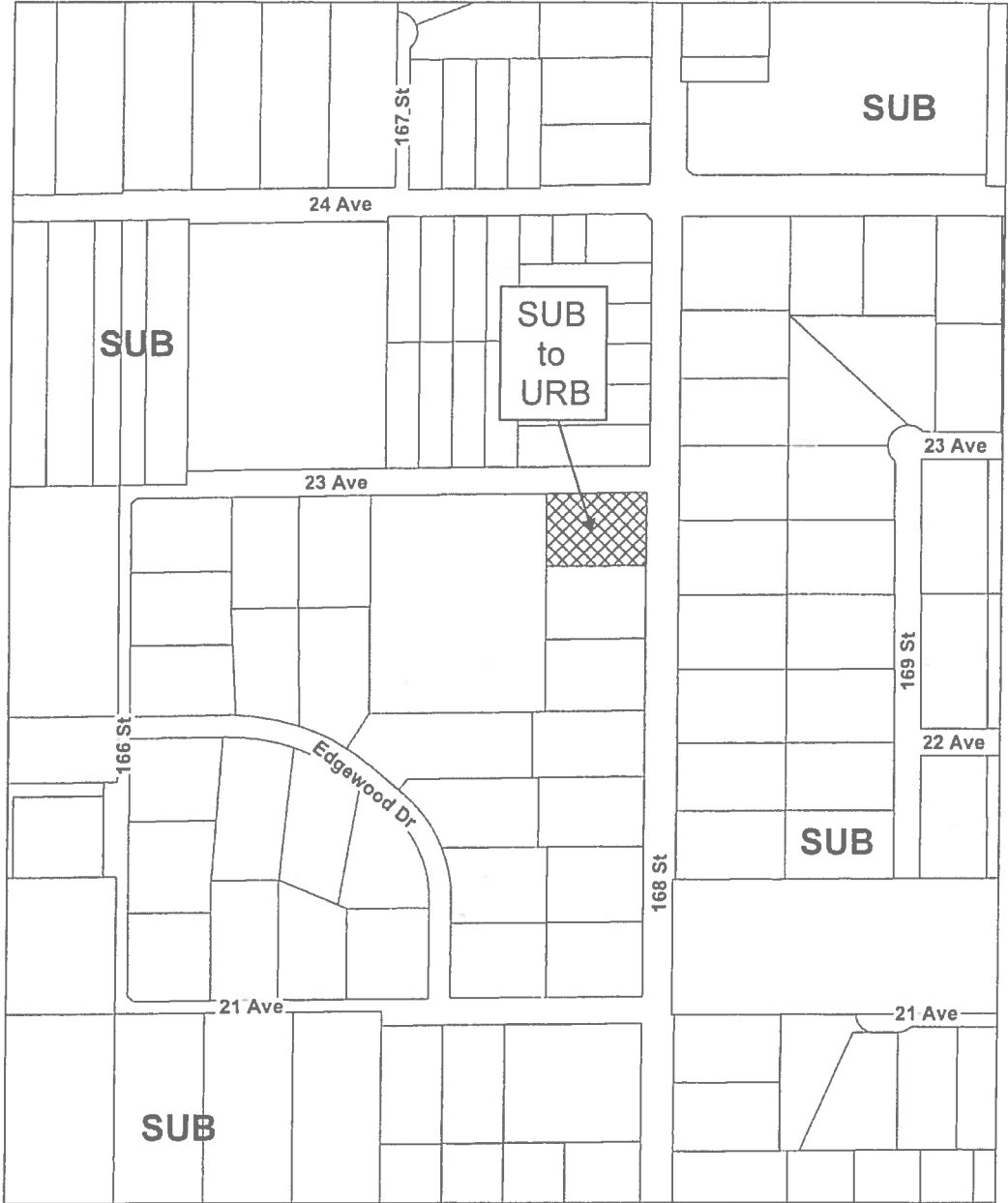


MAYOR



CLERK

SCHEDULE A



OCP Amendment

Proposed amendment from Suburban to Urban

