

CITY OF SURREY

BY-LAW NO. 17999

A by-law to amend the provisions of "Surrey Official
Community Plan By-law, 1996, No. 12900," as amended.

.....

The Council of the City of Surrey ENACTS AS FOLLOWS:

1. That portion of the map designated as Schedule A. Land Use Designation Map, Division A of "Surrey Official Community Plan By-law, 1996, No. 12900," as amended as shown hatched and on the plan attached hereto labeled Schedule A, and designated as "Amendment to Schedule A, Land Use Designation Map" is hereby amended as follows:

FROM: SUBURBAN (SUB)

TO: URBAN (URB)

Parcel Identifier: 009-285-661

Lot 3 Section 24 Township 1 New Westminster District Plan 10271

(2490 - 164 Street)

Portion of Parcel Identifier: 009-285-644

Lot 2 Section 24 Township 1 New Westminster District Plan 10271

(Portion of 2460 - 164 Street)

Portion of Parcel Identifier: 002-409-551

Lot 27 Section 24 Township 1 New Westminster District Plan 42765

(Portion of 16465 - 24 Avenue)

Portion of Parcel Identifier: 001-585-941

Lot 28 Section 24 Township 1 New Westminster District Plan 42765

(Portion of 16487 - 24 Avenue)

Portion of Parcel Identifier: 013-216-678

West Half of the West Half of the East Half Legal Subdivision 2 Section 24 Township 1
New Westminster District

(Portion of 16517 - 24 Avenue)

2. This By-law shall be cited for all purposes as "Surrey Official Community Plan By-law, 1996, No. 12900, No. 363, Amendment By-law, 2013, No. 17999"


PASSED FIRST READING on the 8th day of July, 2013.

PASSED SECOND READING on the 8th day of July, 2013.


PUBLIC HEARING HELD thereon on the 22nd day of July, 2013.

PASSED THIRD READING on the 22nd day of July, 2013.

RECONSIDERED AND FINALLY ADOPTED, signed by the Mayor and Clerk, and sealed with the Corporate Seal on the 10th day of March, 2014.



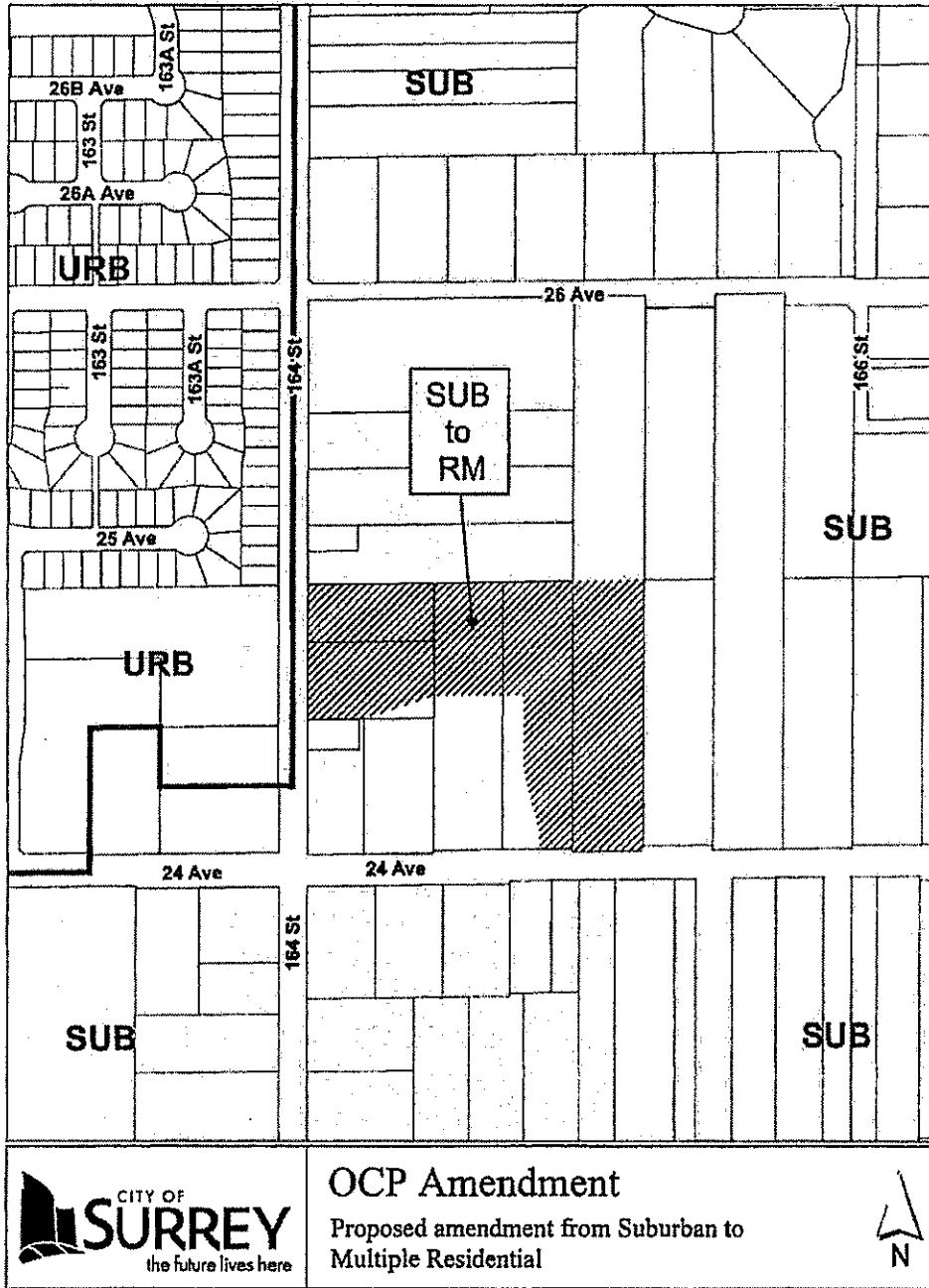
MAYOR



CLERK

h:\clerks\by-laws\bylaw library\adopted\17000\17900\byl 17999.docx

SCHEDULE A



OCP Amendment

Proposed amendment from Suburban to Multiple Residential

