

CITY OF SURREY

BYLAW NO. 18041

A bylaw to amend the provisions of "Surrey Official
Community Plan By-law, 1996, No. 12900," as amended.

.....

The Council of the City of Surrey ENACTS AS FOLLOWS:

1. That portion of the map designated as Schedule A. Land Use Designation Map, Division A of "Surrey Official Community Plan By-law, 1996, No. 12900," as amended, as shown hatched and on the plan attached hereto labeled Schedule A, and designated as "Amendment to Schedule A, Land Use Designation Map" is hereby amended as follows:

FROM: SUBURBAN (SUB)

TO: URBAN (URB)

Parcel Identifier: 000-742-023

Lot 30 Section 13 Township 1 New Westminster District Plan 36854

(2348 - 164 Street)

Parcel Identifier: 007-420-749

Lot 31 Section 13 Township 1 New Westminster District Plan 36854

(16437 - 23 Avenue)

Parcel Identifier: 007-420-765

Lot 32 Section 13 Township 1 New Westminster District Plan 36854

(16457 - 23 Avenue)

Parcel Identifier: 007-420-790

Lot 33 Section 13 Township 1 New Westminster District Plan 36854

(16467 - 23 Ave)

2. This Bylaw shall be cited for all purposes as "Surrey Official Community Plan Bylaw, 1996, No. 12900, No. 365, Amendment Bylaw, 2013, No. 18041"


PASSED FIRST READING on the 22nd day of July, 2013.

PASSED SECOND READING on the 22nd day of July, 2013.


PUBLIC HEARING HELD thereon on the 9th day of September, 2013.

PASSED THIRD READING on the 9th day of September, 2013.

RECONSIDERED AND FINALLY ADOPTED, signed by the Mayor and Clerk, and sealed with the Corporate Seal on the 16th day of December, 2013.




MAYOR

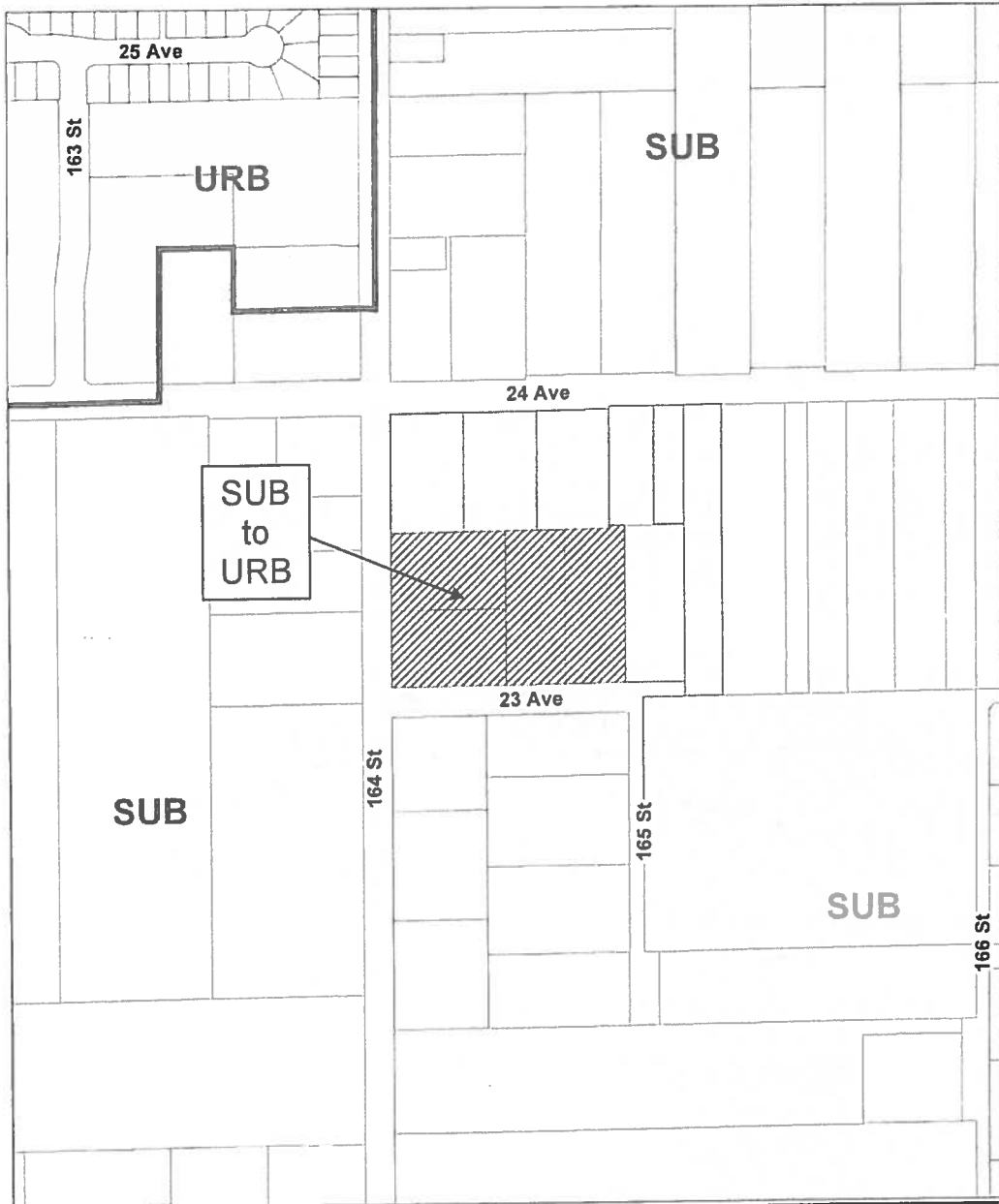




CLERK

h:\clerks\by-laws\bylaw library\adopted\18000\18000\byl 18041.docx



SCHEDULE A



 <p>CITY OF SURREY the future lives here</p>	<p>OCP Amendment 7913-0065-00 Proposed amendment from Suburban to Urban</p>	 <p>N</p>
--	---	--