

CITY OF SURREY

BYLAW NO. 18060

A bylaw to amend "Surrey Zoning By-law, 1993, No. 12000," as amended.  
.....

The Council of the City of Surrey ENACTS AS FOLLOWS:

1. "Surrey Zoning By-law, 1993, No. 12000", as amended, is hereby further amended pursuant to the provisions of Section 903 of the *Local Government Act*, R.S.B.C. 1996, c.323, as amended, by changing the classification of the following parcels of land, presently shown upon the maps designated as the Zoning Maps and marked as Schedule "A" under Part 3 of "Surrey Zoning By-law, 1993, No. 12000", as amended, as follows:

FROM: ONE-ACRE RESIDENTIAL ZONE (RA)  
TO: HALF-ACRE RESIDENTIAL ZONE (RH)

Shown on a Survey Plan attached hereto and forming part of this Bylaw as Schedule A, certified correct by Ken W. Schuurman, B.C.L.S. on the 30th day of May, 2013, called Block B and more particularly described as follows:

Portion of Parcel Identifier: 008-613-036  
Lot 4 Section 22 Township 1 New Westminster District Plan 20053 containing 0.395 ha.

(Portion of 14665 - 28 Avenue)

2. This Bylaw shall be cited for all purposes as "Surrey Zoning Bylaw, 1993, No. 12000, Amendment Bylaw, 2013, No. 18060"


PASSED FIRST READING on the 9th day of September, 2013.


PASSED SECOND READING on the 9th day of September, 2013.

PUBLIC HEARING HELD thereon on the 23rd day of September, 2013.

PASSED THIRD READING on the 23rd day of September, 2013.

RECONSIDERED AND FINALLY ADOPTED, signed by the Mayor and Clerk, and sealed with the Corporate Seal on the 1st day of December, 2014.

  
\_\_\_\_\_  
MAYOR

  
\_\_\_\_\_  
CLERK

**SURVEY PLAN TO ACCOMPANY CITY OF SURREY REZONING  
BYLAW NO. 18060 OF THE NORTH HALF LOT 4,  
SECTION 22, TOWNSHIP 1, NWD, PLAN 20053**


City of Surrey B.C.G.S. 92G.006

0 10 20 30 40 50 m

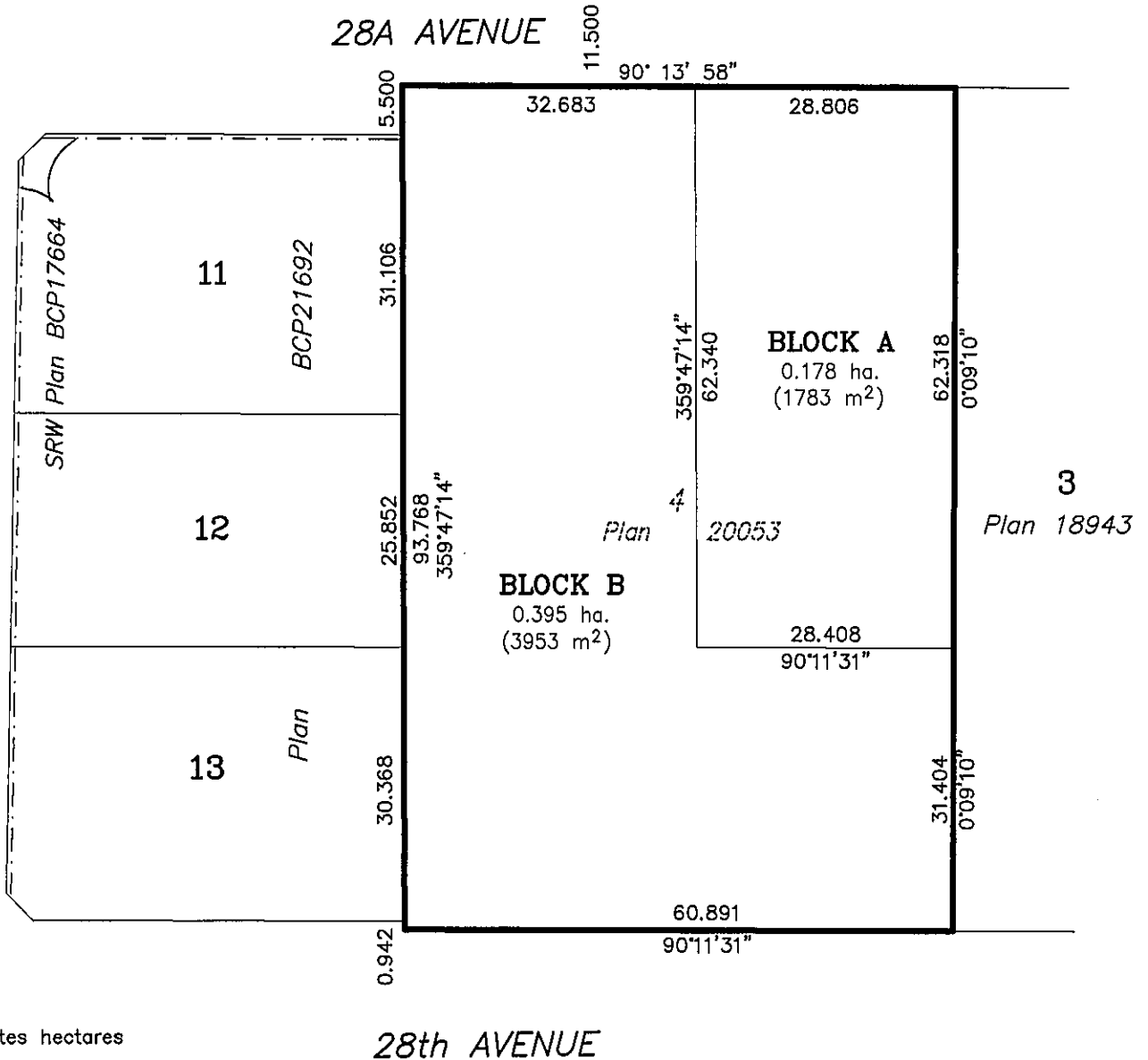


SCALE - 1 : 750

All distances are in metres



146th STREET



Legend:  
ha. Denotes hectares

Cameron Land Surveying Ltd.  
B.C. Land Surveyors  
Unit 206 - 16055 Fraser Highway  
Surrey, B.C. V4N 0G2  
Phone: 604-597-3777  
Fax: 604-597-3783

This plan lies within the  
Greater Vancouver Regional District

Certified correct to survey dated  
this 30th day of May, 2013.

  
Kenneth W. Schuurman, B.C.L.S.

File: 4450-ZONING