

CITY OF SURREY

BYLAW NO. 18144

A bylaw to amend the provisions of "Surrey Official
Community Plan By-law, 1996, No. 12900," as amended.
.....

The Council of the City of Surrey ENACTS AS FOLLOWS:

1. That portion of the map designated as Schedule A. Land Use Designation Map, Division A of "Surrey Official Community Plan By-law, 1996, No. 12900," as amended, as shown hatched and on the plan attached hereto labeled Schedule A, and designated as "Amendment to Schedule A, Land Use Designation Map" is hereby amended as follows:

FROM: URBAN (URB)

TO: MULTIPLE RESIDENTIAL (RM)

Parcel Identifier: 011-427-183

Lot 7 Section 13 Township 1 New Westminster District Part Plan 9660

(1674 King George Boulevard)

2. This Bylaw shall be cited for all purposes as "Surrey Official Community Plan Bylaw, 1996, No. 12900, No. 376, Amendment Bylaw, 2013, No. 18144"


PASSED FIRST READING on the 25th day of November, 2013.

PASSED SECOND READING on the 25th day of November, 2013.


PUBLIC HEARING HELD thereon on the 16th day of December, 2013.

PASSED THIRD READING on the 16th day of December, 2013.

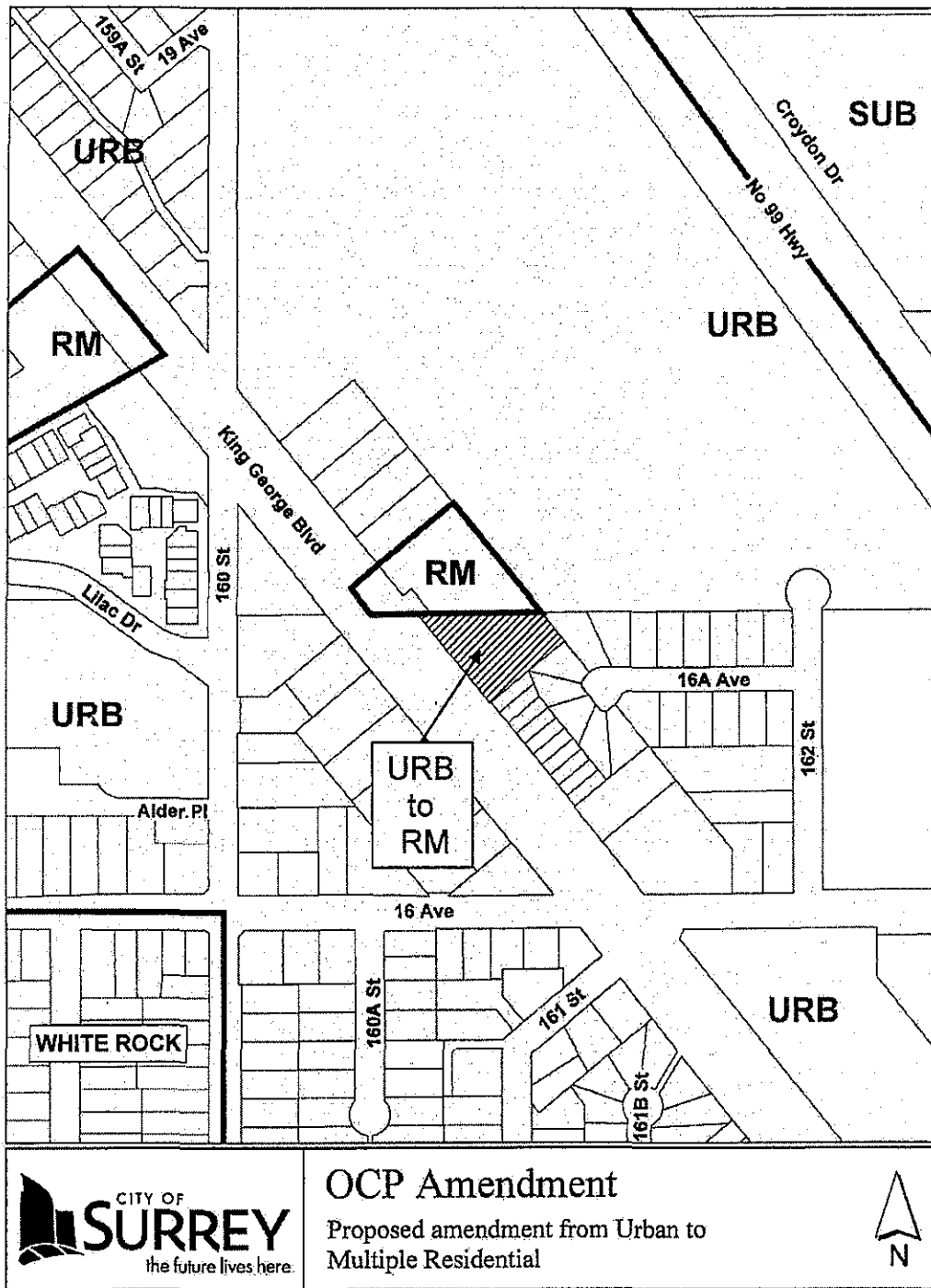
RECONSIDERED AND FINALLY ADOPTED, signed by the Mayor and Clerk, and sealed with the Corporate Seal on the 28th day of July, 2014.



MAYOR



CLERK



OCP Amendment
Proposed amendment from Urban to
Multiple Residential

