

CITY OF SURREY

BYLAW NO. 18174

A bylaw to amend "Surrey Zoning By-law, 1993, No. 12000," as amended.
.....

The Council of the City of Surrey ENACTS AS FOLLOWS:

1. "Surrey Zoning By-law, 1993, No. 12000", as amended, is hereby further amended pursuant to the provisions of Section 903 of the *Local Government Act*, R.S.B.C. 1996, c.323, as amended, by changing the classification of the following parcels of land, presently shown upon the maps designated as the Zoning Maps and marked as Schedule "A" under Part 3 of "Surrey Zoning By-law, 1993, No. 12000", as amended, as follows:

FROM: ONE-ACRE RESIDENTIAL ZONE (RA)
TO: MULTIPLE RESIDENTIAL 30 ZONE (RM-30)

Parcel Identifier: 004-782-534
Lot 9 Section 13 Township 1 New Westminster District Plan 34983
(16354 - 24 Avenue)

Parcel Identifier: 004-900-421
Lot 11 Section 13 Township 1 New Westminster Plan 51121
(16384 - 24 Avenue)

2. This Bylaw shall be cited for all purposes as "Surrey Zoning Bylaw, 1993, No. 12000, Amendment Bylaw, 2013, No. 18174"



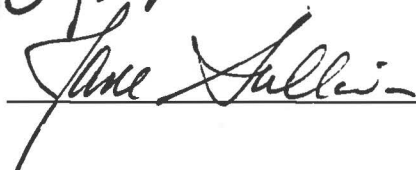
PASSED FIRST READING on the 24th day of February, 2014.

PASSED SECOND READING on the 24th day of February, 2014.

PUBLIC HEARING HELD thereon on the 10th day of March, 2014.

PASSED THIRD READING on the 10th day of March, 2014.

RECONSIDERED AND FINALLY ADOPTED, signed by the Mayor and Clerk, and sealed with the Corporate Seal on the 16th day of May, 2016.


 MAYOR
 CLERK