

CITY OF SURREY

BYLAW NO. 18536

A bylaw to amend "Surrey Zoning By-law, 1993, No. 12000," as amended.
.....

The Council of the City of Surrey ENACTS AS FOLLOWS:

1. "Surrey Zoning By-law, 1993, No. 12000", as amended, is hereby further amended pursuant to the provisions of Section 903 of the *Local Government Act*, R.S.B.C. 1996, c.323, as amended, by changing the classification of the following parcels of land, presently shown upon the maps designated as the Zoning Maps and marked as Schedule "A" under Part 3 of "Surrey Zoning By-law, 1993, No. 12000", as amended, as follows:

FROM: ONE-ACRE RESIDENTIAL ZONE (RA)
TO: MULTIPLE RESIDENTIAL 30 ZONE (RM-30)

Parcel Identifier: 010-199-314

Parcel "A" (Explanatory Plan 40268) Lot 1 Section 8 Township 2 New Westminster District
Plan 16468

(12871 No. 10 (58 Avenue) Highway)

Parcel Identifier: 010-199-284

Lot 2 Section 8 Township 2 New Westminster District Plan 16468

(12885 No 10 (58 Avenue) Highway)

Parcel Identifier: 028-322-924

Lot 48 Section 8 Township 2 New Westminster District Plan BCP45836

(12872 - 59 Avenue)

2. This Bylaw shall be cited for all purposes as "Surrey Zoning Bylaw, 1993, No. 12000, Amendment Bylaw, 2015, No. 18536"

PASSED FIRST READING on the 20th day of October, 2015.


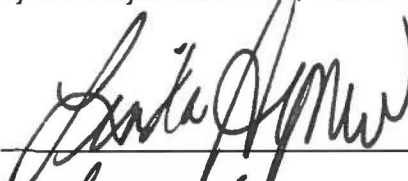
PASSED SECOND READING on the 20th day of October, 2015.


PUBLIC HEARING HELD thereon on the 2nd day of November, 2015.

PASSED THIRD READING on the 2nd day of November, 2015.

RECEIVED APPROVAL FROM THE MINISTRY OF TRANSPORTATION AND INFRASTRUCTURE
on the 10th day of November, 2015.

RECONSIDERED AND FINALLY ADOPTED, signed by the Mayor and Clerk, and sealed with the
Corporate Seal on the 25th day of July, 2016.

MAYOR


CLERK