

CITY OF SURREY

BYLAW NO. 18547

A bylaw to amend "Surrey Zoning By-law, 1993, No. 12000," as amended.
.....

The Council of the City of Surrey ENACTS AS FOLLOWS:

1. "Surrey Zoning By-law, 1993, No. 12000", as amended, is hereby further amended pursuant to the provisions of Section 903 of the *Local Government Act*, R.S.B.C. 1996, c.323, as amended, by changing the classification of the following parcels of land, presently shown upon the maps designated as the Zoning Maps and marked as Schedule "A" under Part 3 of "Surrey Zoning By-law, 1993, No. 12000", as amended, as follows:

FROM: ONE-ACRE RESIDENTIAL ZONE (RA)
TO: SINGLE FAMILY RESIDENTIAL ZONE (RF)

Parcel Identifier: 010-105-867
Lot 4 Section 22 Township 2 New Westminster District Plan 15539
(7627 - 148 Street)

Parcel Identifier: 002-357-194
Lot 5 Section 22 Township 2 New Westminster District Plan 15539
(7643 - 148 Street)

2. This Bylaw shall be cited for all purposes as "Surrey Zoning Bylaw, 1993, No. 12000, Amendment Bylaw, 2015, No. 18547"




PASSED FIRST READING on the 2nd day of November, 2015.

PASSED SECOND READING on the 2nd day of November, 2015.

PUBLIC HEARING HELD thereon on the 16th day of November, 2015.

PASSED THIRD READING on the 16th day of November, 2015.

RECONSIDERED AND FINALLY ADOPTED, signed by the Mayor and Clerk, and sealed with the Corporate Seal on the 24th day of October, 2016.



MAYOR

CLERK