

CITY OF SURREY

BYLAW NO. 19645

A bylaw to amend the provisions of "Surrey Official
Community Plan Bylaw, 2013, No. 18020," as amended.

.....

The Council of the City of Surrey ENACTS AS FOLLOWS:

1. "Surrey Official Community Plan Bylaw, 2013, No. 18020", as amended, is hereby further amended by modifying "Figure 3, General Land Use Designations" of the Land Uses and Densities Section by changing the land use designation for the area shown hatched on the plan labeled Schedule A, attached hereto as follows:

FROM: URBAN (URB)
TO: MULTIPLE RESIDENTIAL (RM)

Portion of Parcel Identifier: 007-275-218
North Half Lot 3 Except: Part Shown on Plan 6363, South West Quarter Section 28
Township 2 New Westminster District Plan 4217

(Portion of 8190 King George Boulevard)

FROM: URBAN (URB)
TO: CONSERVATION AND RECREATION

Portion of Parcel Identifier: 007-275-218
North Half Lot 3 Except: Part Shown on Plan 6363, South West Quarter Section 28
Township 2 New Westminster District Plan 4217

(Portion of 8190 King George Boulevard)

2. This Bylaw shall be cited for all purposes as "Surrey Official Community Plan Bylaw, 2013, No. 18020, Amendment Bylaw, 2018, No. 19645"



PASSED FIRST READING on the 9th day of July, 2018.

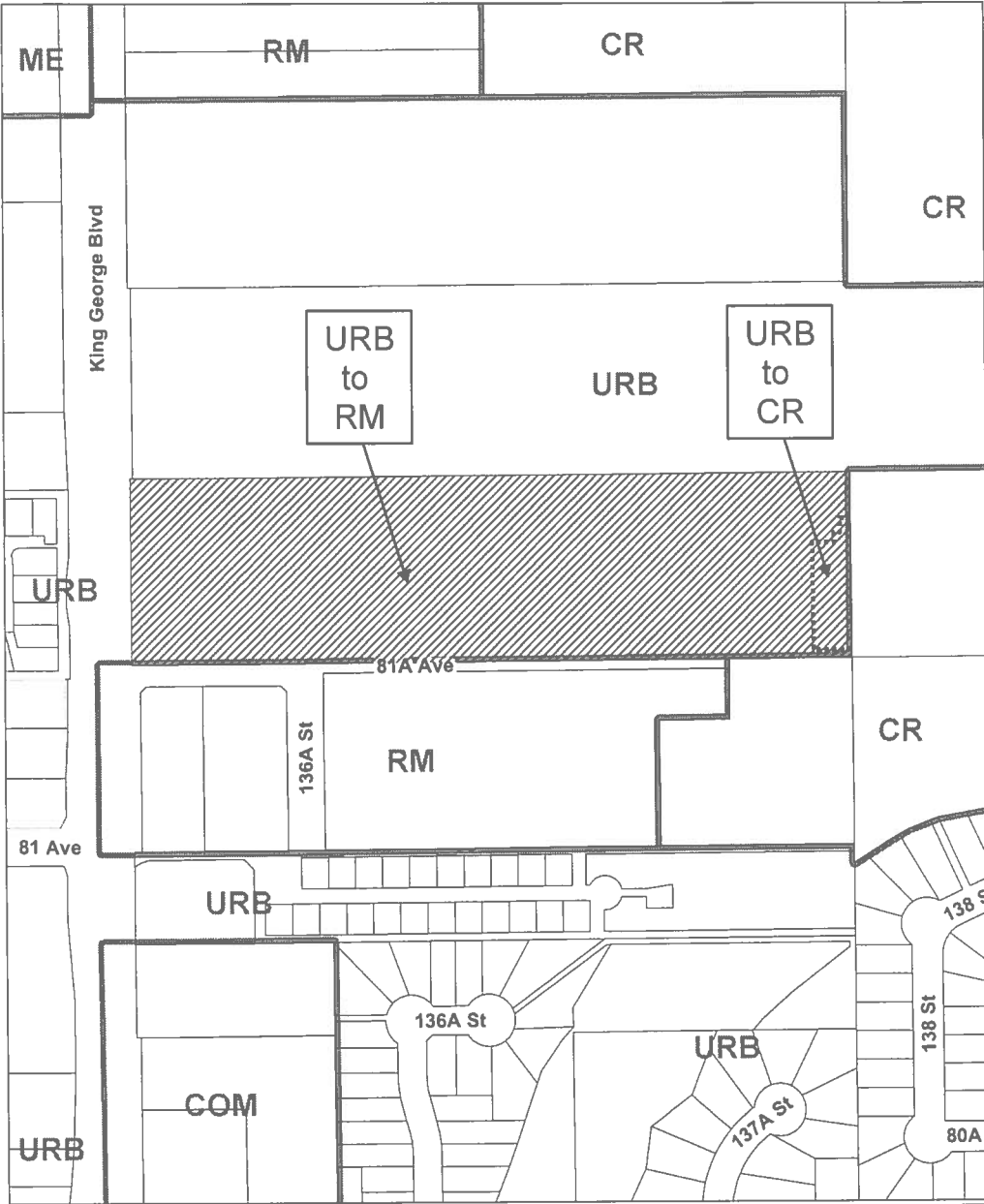
PASSED SECOND READING on the 9th day of July, 2018.

PUBLIC HEARING HELD thereon on the 23rd day of July, 2018.

PASSED THIRD READING on the 23rd day of July, 2018.

RECONSIDERED AND FINALLY ADOPTED, signed by the Mayor and Clerk, and sealed with the Corporate Seal on the 15th day of April, 2019.

 MAYOR
 CLERK



OCP Amendment 7918-0070-00

Proposed amendment from Urban to Multiple Residential & from Urban to Conservation Recreation

