



















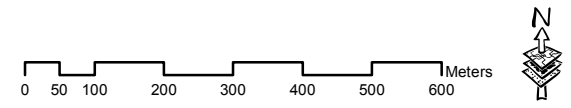


- | | | | |
|--|---|---|--|
|  EXISTING HALF ACRE LOTS |  APPROVED CLUSTER HOUSING (10 UPA) |  INSTITUTIONAL |  BUFFER / GREENWAYS |
|  SUBURBAN TRANSITION LOTS |  SMALL LOT (10 UPA) |  PROPOSED INSTITUTIONAL |  PARKS |
|  EXISTING SUBURBAN TRANSITION LOTS |  SMALL LOT WITH LANE (13 UPA) |  EXISTING LOCAL COMMERCIAL |  WALKWAYS |
|  PROPOSED SINGLE FAMILY (6 UPA) |  Townhouse (25 upa) |  PROPOSED LOCAL COMMERCIAL |  MUNICIPAL R.O.W. |
|  EXISTING SINGLE FAMILY |  SENIORS HOUSING (20 UPA) |  SCHOOLS |  R.O.W. (BC HYDRO) |

WEST NEWTON/HWY #10 NCP LAND USE PLAN

CITY OF SURREY - PLANNING & DEVELOPMENT DEPARTMENT



This map is provided as general reference only. The City of Surrey makes no warranties, express or implied, as to the fitness of the information for any purpose, or to the results obtained by individuals using the information and is not responsible for any action taken in reliance on the information contained herein.