







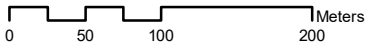
	Buffers / Natural Areas		Agricultural Land Reserve
	Business Park		Landscaped Pathways (private property)
	Local Commercial		Possible Small Urban Plaza (privately owned)
	Existing Church		View Corridor

**EAST NEWTON BUSINESS PARK LAND USE PLAN**  
 CITY OF SURREY - PLANNING & DEVELOPMENT DEPARTMENT  
 Approved by Council March 3, 1999 Amended 9 March 2020

This map is provided as general reference only. The City of Surrey makes no warranties, express or implied, as to the fitness of the information for any purpose, or to the results obtained by individuals using the information and is not responsible for any action taken in reliance on the information contained herein.